

DATA PACKAGE

SUB - DATA

PROJECT NAME : FT MEADE TIPTON AIRFIELD PARCEL RI - PO 0111169

WESTON SOLUTIONS

1400 Weston Way

PO Box 2653

West Chester, PA - 19380

Phone No: 610-701-7400

ORDER ID : P5238

ATTENTION : Nathan Fretz



Cover Page

Order ID : P5238

Project ID : Ft Meade Tipton Airfield Parcel RI - PO 0111169

Client : Weston Solutions

Lab Sample Number

P5238-01

Client Sample Number

TAPIAL3-SB03D-3-120724-00-T01

I certify that the data package is in compliance with the terms and conditions of the contract, both technically and for completeness, for other than the conditions detailed above. Release of the data contained in this hard copy data package has been authorized by the laboratory manager or his designee, as verified by the following signature.

Signature : _____

Date: 12/17/2024

NYDOH CERTIFICATION NO - 11376

NJDEP CERTIFICATION NO - 20012



GEOLAB

• **NEW JERSEY**
1017 GREELEY AVE SOUTH
UNION, NJ 07083
908.964.0786

• **SOUTH CAROLINA**
49 BROWNS COVE ROAD SUITE 6
RIDGELAND, SC 29936
848.316.9950

Letter of Transmittal

Date: 12-17-24

Job No.: 889

Lab Log: 24-3935

Attention: Yazmeen
Alliance Technical Group
284 Sheffield Street
Mountainside, NJ 07092

CC: Jordan Hedvat, projectmanagers@chemtech.net

Re: P5238 – Ft Meade Tipton Airfield Parcel RI – PO 0111169

Sample(s) ID: **TAPIAL3-SB03D-3-120724-00-T01**

Dear Yazmeen,


Please find attached results for the samples referenced above. The following lab testing was performed:

- ASTM D7263 Density
- ASTM D4318 Atterberg Limits
- ASTM D422 Sieve & Hydrometer Analysis

Regards,
RSA Geolab, LLC

Remarks: If you have any questions, please call 908-964-0786.

Signed: _____


Dr. Raza S. Ahmed
President RSA Geolab, LLC

<https://www.rsageolab.com/>
email: rsa@rsageolab.com

RSA's Geolab's Geotechnical Laboratory testing was performed and results reported in accordance with ASTM standards and accepted industry standards. No other representations or warranties either express or implied are given. RSA Geolab, LLC neither accepts responsibility for nor makes claim to the final use and purpose of the material tested.

RSA Geolab, LLC owns all rights, title and interest of the work product. This report is intended for client's sole and exclusive use and not for the benefit of others and may not be used or relied upon by others. These documents must be considered proprietary information and should not be reproduced without the written approval of RSA Geolab, LLC.



1017 Greeley Ave N
Union, NJ 07083
908-964-0786
www.RSAGeolab.com

DENSITY TEST
ASTM D7263

Project: Ft Meade Tipton Airfield Parcel RI - PO 0111169
Order ID: P5238
Client: Alliance Technical Group

L#24-3935
Project #: 889
Date: 12/17/2024

Sample	Height (in)	Dry Weight (gms)	Unit Weight at S-1 (pcf)
TAPIAL3-SB03D-3-120724-00-T01	2.74	259.70	105.81

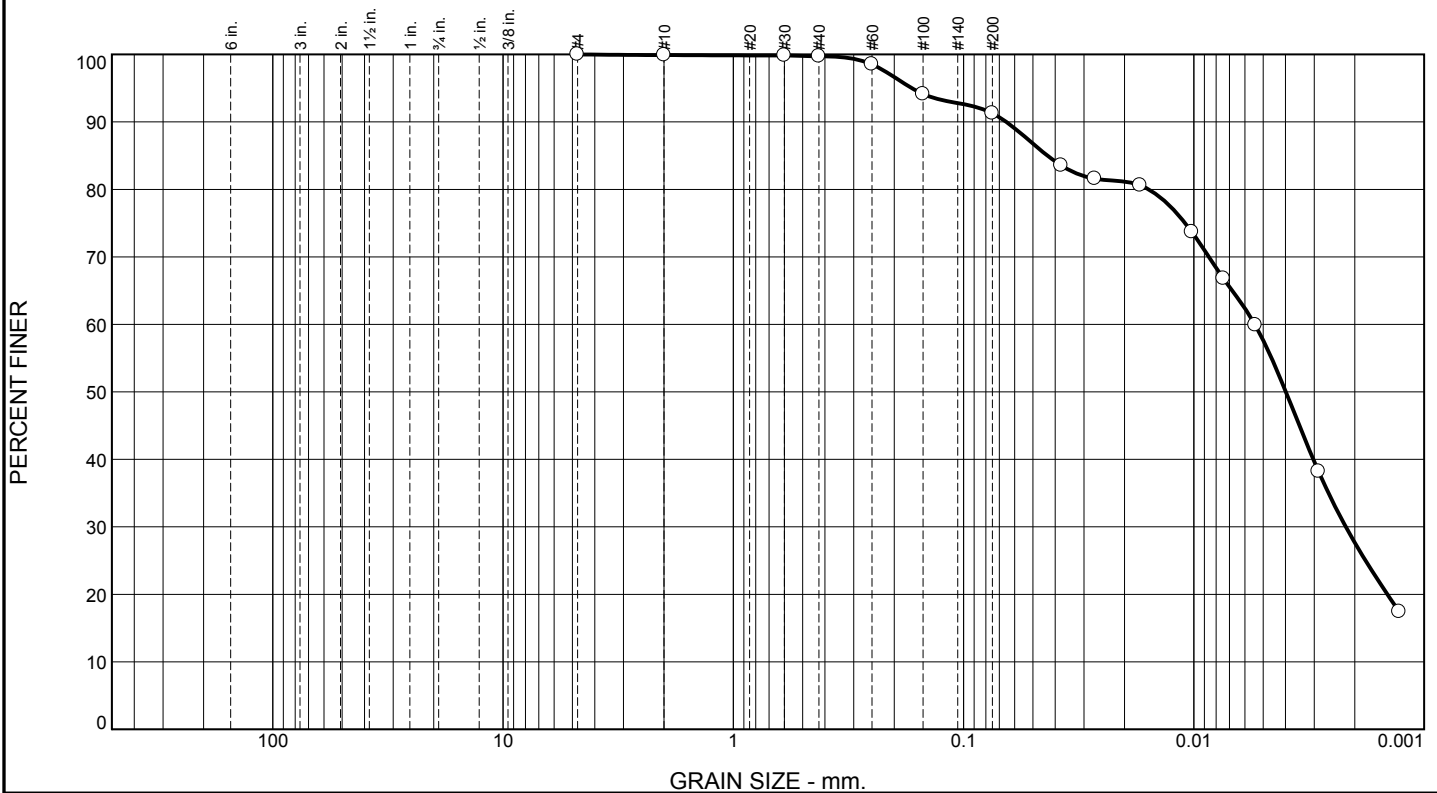
Remarks: 1. Jar samples. Unable to take exact measurements. Data may not be representative of the in-situ conditions.
2. S-1 = Assumed 100% Saturation.
3. Specific Gravity Assumed.

Tested by: VS

Entered by: KH

Checked by: KP

Particle Size Distribution Report



% +3"	% Gravel		% Sand			% Fines	
	Coarse	Fine	Coarse	Medium	Fine	Silt	Clay
0.0	0.0	0.0	0.1	0.2	8.4	33.6	57.7

SIEVE SIZE	PERCENT FINER	SPEC.* PERCENT	PASS? (X=NO)
#4	100.0		
#10	99.9		
#30	99.8		
#40	99.7		
#60	98.5		
#100	94.1		
#200	91.3		

* (no specification provided)

Location: TAPIAL3-SB03D-3-120724-00-T01

Material Description

Yellow lean clay

PL= 22

Atterberg Limits

LL= 47

PI= 25

Coefficients

D₉₀= 0.0653

D₈₅= 0.0432

D₆₀= 0.0054

D₅₀= 0.0040

D₃₀= 0.0022

D₁₅=

D₁₀=

C_u=

C_c=

Classification

USCS= CL

AASHTO= A-7-6(25)

Remarks

RSA Geolab

Union, New Jersey

Client: Alliance Technical Group

Project: P5238 - Ft Meade Tipton Airfield Parcel RI - PO 0111169

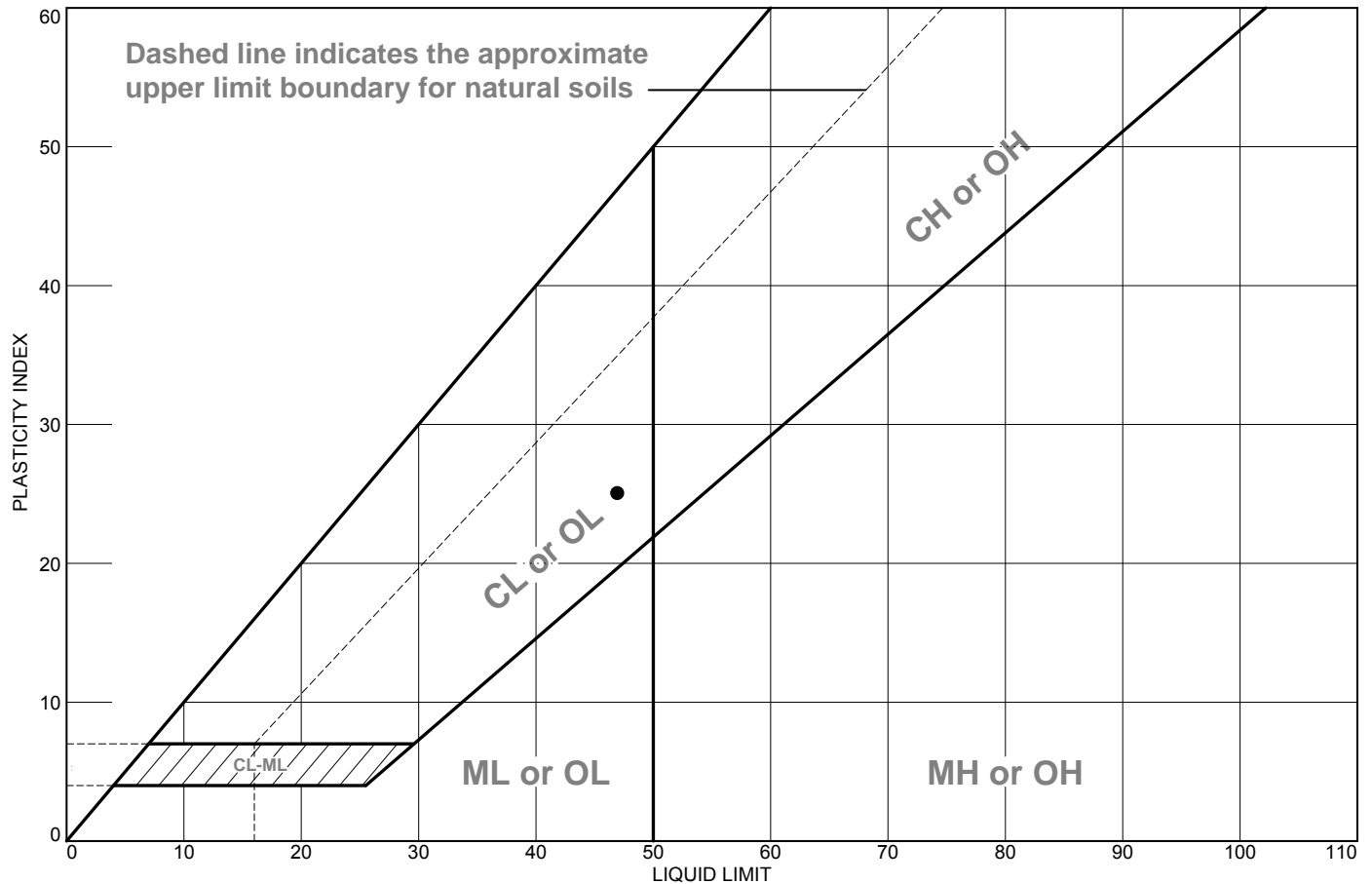
Project No: 889

Figure

Tested By: EE

Checked By: KP

LIQUID AND PLASTIC LIMITS TEST REPORT



	MATERIAL DESCRIPTION	LL	PL	PI	%<#40	%<#200	USCS
●	Yellow lean clay	47	22	25	99.7	91.3	CL

Project No. 889 **Client:** Alliance Technical Group

Project: P5238 - Ft Meade Tipton Airfield Parcel RI - PO 0111169

● **Location:** TAPIAL3-SB03D-3-120724-00-T01

Remarks:

● 12-17-24

RSA Geolab

Union, New Jersey

Figure

Tested By: EE **Checked By:** KP

P5238



Weston COC ID
Weston_20241209_1435_R

Chain of Custody Record/Lab Work Request

Page 1 of 1

Client:	Weston Solutions, Inc.		
Project Manager:	David Sembrot		
Street Address:	1400 Weston Way	City:	West Chester
Phone:	610-314-5456	ST, ZIP:	PA, 19038
e-mail:	david.sembrot@westonsolutions.com		
Sampled By:	Cheyenne Harrington		

Lab Use Only		
Temperature of cooler when received (°C)		
COC Tape was present and unbroken on outer package?	Y	N
Samples received in good condition?	Y	N
Labels indicate properly preserved?	Y	N
Received within holding times?	Y	N
Discrepancies between sample labels and COC record?	Y	N

Project Name:	Fort Meade RI			Project POC:	Nathan Fretz		
PO Number	0111169			Phone:	484-524-5665		
W.O. #:				POC e-mail:	nathan.fretz@westonsolutions.com		
Lab:	CHEMTECH-RSA Geolab			Lab POC:	Jordan Hedvat		
TAT (days):	21			Lab Phone:	908-728-3144		
Lab Address:	284 Sheffield Street Mountainside, NJ 07092						
Analyses Requested:	Atterberg & plasticity by ASTM D4318	Bulk density by ASTM D6683	Grain size by ASTM D6913+D7928				
Container Type:	Glass	Glass	Glass				
Container Size:	8 oz	8 oz	8 oz				
Preservative:	Ice to 0-6	Ice to 0-6	Ice to 0-6				

Matrix Codes
SB - Soil
SE - Sediment
SO - Solid
SL - Sludge
GW - Groundwater
W - Water
O - Oil
A - Air
DS - Drum Solids
DL - Drum Liquids
L - EP/TCLP Leachate
WI - Wipe
X - Other
F - Fish

#	Sample ID	G/C	Matrix	# Cont	MS/MSD	Date Collected	Time Collected	Special Instructions/Comments									
1	TAPIAL3-SB03D-3-120724-00-T01	g	SB	6	no	12/7/2024	14:15	X	X	X							
2																	
3																	
4																	
5																	
6																	
7																	
8																	
9																	
10																	
11																	
12																	

Shipping Airbill Number(s):		Cooler Number:				
Relinquished By	Date	Time	Received By	Date	Time	Additional Comments
1.) <i>Samuel...</i>	12/9/24	1800				SAMPLES TO BE ANALYZED BY RSA GEOLAB QSM 6.0 Compliant
2.) <i>FedEx</i>	12/10/24	1003	<i>[Signature]</i>	12/10/24	1003	Deliverable Requirements: DoD Level IV report, EnviroData EDD, and ERIS-compatible EDD
3.)						